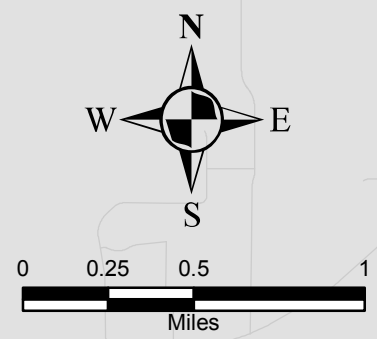


# Village of Howard 2012 Street Map



Prepared by:  
Village of Howard  
Public Works Dept.  
Print Date:  
December 8, 2011



- Roundabouts
  - Brown County Highways
  - Mountain Bay Recreation Trail
- Snowmobiling is permitted only from Spring Green Park going west. All other motorized vehicles are prohibited.

ABBEY COURT.....D-8  
 AEROSTAR LANE.....F-10  
 ALAMOSA TRAIL.....B-12  
 ALFA ROMEO ROAD.....C-10  
 ALTA STREET.....E-12  
 AMS BOULEVARD.....G-10  
 AMS COURT.....G-10  
 AMY JOY COURT.....B-12  
 ANAMAX ROAD.....I-12  
 ANCHOR DRIVE.....D-12  
 APOGEE ROAD.....H-14  
 APOLLO AVENUE.....E-10  
 ARCH STREET.....E-12  
 ARDENNES STREET.....E-13  
 ASH STREET.....E-12  
 ATLANTIS COURT.....E-10  
 ATLANTIS DRIVE.....E-10  
 AUTUMN LANE.....C-12  
  
 BADGER STREET.....J-13  
 BALESARE ROAD.....F-12  
 BARLAMENT DRIVE.....H-15  
 BAYLITE DRIVE.....C-11  
 BAY PORT LANE.....C-12  
 BAYPORT TERRACE.....C-12  
 BAYSHORE DRIVE.....A-19  
 BEAVER TRAIL DR, N.....G-14  
 BEAVER TRAIL DR, S.....G-14  
 BEAVER TRAIL DR, W.....G-14  
 BEECHWOOD CT.....C-10  
 BEECHWOOD DRIVE.....D-11  
 BELLE HOLLOW LN.....B-10  
 BELLE PLANE CI.....B-10  
 BELLE PLANE ROAD.....B-11  
 BELMONT ROAD.....B-11  
 BILLIE COURT.....D-11  
 BLACKJACK WAY.....B-10  
 BOND STREET.....H-14  
 BRANTWOOD AVENUE.....H-12  
 BRECKENRIDGE COURT.....B-11  
 BRICK DRIVE.....F-13  
 BRISTOL MOUNTAIN TRAIL.....B-10  
 BRONCO COURT.....C-5  
 BROOKFIELD AV.....A-15 to D-15  
 BROOKSTONE LANE.....B-12  
 BROOKVIEW COURT.....E-11  
 BROOKVIEW DRIVE.....E-11  
 BUCKY'S RUN.....C-8  
 CABINET MAKER CT.....G-15  
 CANTERBURY CASTLE CT.....E-9  
 CANTERBURY CASTLE LN.....E-9  
 CARDINAL LANE.....A-12 to H-12  
 CATHERINE DRIVE.....E-8  
 CENTURY ROAD.....J-12  
 CHANNEL TUNNEL CT.....D-7  
 CHAPEL HILL CIRCLE.....D-10  
 CHARLES LANE.....E-11  
 CHASKA COURT.....H-10  
 CHATSWORTH DRIVE.....D-8  
 CHELTENHAM DRIVE.....B-5  
 CHRIS LANE.....F-13  
 CLARENCE COURT.....C-10  
 CLEAR BROOK CIRCLE.....B-12  
 CLEMENTINE ROAD.....D-11  
 CO CO'S RUN.....C-8  
 COGGINS COURT.....D-14 to E-14  
 COLLEEN COURT.....E-7  
 COMMUNITY WAY.....F-13  
 CONDOR LANE.....A-12  
 CONSTELLATION STREET.....E-13  
 COPPER MOUNTAIN CT.....B-11  
 COPPER OAK CIRCLE.....C-8  
 COPRINUS COURT.....D-10  
 COPRINUS DRIVE.....D-10  
 CORNELL ROAD.....A-14-D-14  
 COTTAGE GROVE AV.....C-17  
 COVE STREET.....C-18  
 CRYSTAL MIST CIRCLE.....C-8  
 CUTTY SARK ROAD.....E-13  
  
 DANBAR DRIVE.....D-12  
 DANE COURT.....E-12  
 DANE STREET.....F-13  
 DARWIN AVENUE.....G-15  
 DAVID LANE.....D-11  
 DEERFIELD AV E.....A-16 to E-16  
 DEERFIELD AV W.....A-16 to E-16  
 DELVOYE COURT.....B-11  
 DEVON STREET.....B-16  
 DEVROY LANE.....D-10  
 DEWEY DECKER DRIVE.....G-11  
 DOUSMAN STREET.....H-12 to 13  
 DOWNY STREET.....H-12  
 DRAKE PLACE.....G-11  
 DUNSTAN COURT.....D-7

EARLY BIRD LANE.....E-10  
 ELGIN STREET.....I-12  
 ELMHURST AVENUE.....H-12  
 ELMWOOD COURT.....F-14  
 ETHELYN CIRCLE.....D-11  
 EVERGREEN AV.....C-6 to C-10  
 EVIE LANE.....C-10  
  
 FAIRDALE AVENUE.....H-12  
 FAIRFORD WAY.....C-5  
 FAVERSHAM WAY.....D-8  
 FAWN COURT.....C-17  
 FLINT STREET.....C-18  
 FLOWER COURT.....D-12  
 FLOWER LANE.....D-12  
 FLYING CLOUD STREET.....D-13  
 FOLKESTONE DR.....D-8  
 FOREST GROVE.....D-11  
 FREDRICK COURT.....F-8  
 FRIENDLY CIRCLE.....G-11  
  
 GAIBRELLES GATE.....B-5  
 GARDEN RIDGE TRAIL.....B-12  
 GLEN KENT CT.....D-8  
 GLENDALE AV.....A-4 to E-14  
 GLENPARK DRIVE.....E-11  
 GLENVIEW AVENUE.....G-15  
 GOLDEN EAGLE DR.....A-12  
 GRACELAND TERRACE.....C-8  
 GREENFIELD AV.....A-6 to E-6  
 GREGORY PLAZA.....F-12  
 GRUBER ROAD.....C-13  
  
 HARWOOD AVENUE.....E-13  
 HAVEN ROAD.....F-12  
 HAZEL COURT.....G-15  
 HEARTLAND TERRACE.....A-12  
 HERNE BAY WAY.....D-8  
 HICKORY HEIGHTS TRAIL.....D-10  
 HIDDEN WINDS LANE.....G-12  
 HIDDEN CREEK TRAIL.....G-12  
 HILLCREST COURT.....E-11  
 HILLCREST HEIGHTS.....C-11 to F-11  
 HILLSDALE COURT.....G-12  
 HOLLAND ROAD.....E-11  
 HOLLY WAY.....I-11  
 HOWARD BLVD.....F-11  
 HOWARD VIEW LANE.....D-9  
 HUBEN DRIVE.....C-11  
 HUMMINGBIRD DRIVE.....H-12  
 HURLBUT STREET.....F-16  
  
 ICHABOD LANE.....C-11  
 IDLEWILD COURT, EAST.....F-13  
 IDLEWILD COURT, NORTH.....F-13  
 IDLEWILD COURT, SOUTH.....F-13  
 IDLEWILD COURT, WEST.....F-13  
 INDIAN HILL DRIVE.....I-11  
 ISLAND COURT.....F-14  
  
 JACKSON HOLE CT.....B-10  
 JAGUAR LANE.....C-9  
 JAYMAR STREET.....D-12  
 JUDITH COURT.....E-11  
  
 KENHILL DRIVE.....D-12  
 KEYSTONE CT.....C-11  
 KIMPS COURT, NORTH.....C-14  
 KIMPS COURT, SOUTH.....C-14  
 KINGS COURT.....C-9  
 KNIGHT'S LANE.....D-10  
 KRAUSE ROAD.....E-8  
  
 LACONA COURT.....F-13  
 LAKE PARK STREET.....C-18  
 LAKEVIEW DRIVE.....A-17 to E-14  
 LANCASTER TERRACE.....G-10  
 LANCE STREET.....F-12  
 LANDLER STREET.....F-12  
 LARSEN ROAD.....J-13  
 LAVENDER LANE.....E-12  
 LEE VAN LANE.....F-13  
 LEEDS CASTLE DR.....E-8  
 LENWOOD AVENUE.....G-15  
 LEPAK LN.....A-10  
 LIBERTY BELL ROAD.....E-10  
 LINDEN LANE.....C-6 to C-7  
 LINEVILLE ROAD.....A-7 to A-19  
 LINNET STREET.....H-12  
 LONE GROVE AVENUE.....G-14  
 LOST VALLEY CT.....B-10  
 LOTUS LANE.....C-9  
 LUNAR LANE.....E-10

MADDY COURT.....G-13  
 MANETTE STREET.....G-15  
 MAPLE HILLS COURT.....C-11  
 MAPLE HILLS DRIVE.....B-12  
 MAPLEWOOD AVENUE.....G-15  
 MARBLE MOUNTAIN WAY.....B-10  
 MARLEY STREET.....A-3 to C-3  
 MARYANN LANE.....E-11  
 MARYDALE DRIVE.....E-11  
 MASERATI LANE.....C-10  
 MAYWOOD AVENUE.....F-14  
 MEADOW WOOD COURT.....B-12  
 MEADOWBROOK COURT.....E-12  
 MEADOWBROOK DRIVE.....E-12  
 MELODY DRIVE.....G-15  
 MEMORIAL DRIVE.....H-12 to F-15  
 MEMORIAL DR., N.....F-15  
 MEMORIAL DR., S.....H-10 to H-11  
 MERCEDES DRIVE.....C-10  
 MIGHTY OAK TRAIL.....C-8  
 MILITARY AVENUE, NORTH.....H-16  
 MILLTOWN ROAD.....C-4 to C-6  
 MILLWOOD COURT.....B-3  
 MOCKINGBIRD LANE.....H-12  
 MOLLY BROWN LANE.....E-10  
 MOON DRIVE.....E-10  
 MORAIN TERRACE.....H-14  
 MYCENA CIR., NORTH.....D-10  
 MYCENA CIR., SOUTH.....D-10  
  
 NATURE COURT.....A-6  
 NIER COURT.....H-15  
 NIKA COURT.....H-11  
 NIKKI LEE COURT.....C-11  
 NORTHERN HARRIER PASS.....C-12  
  
 OAK TREE COURT.....H-11  
 OCEAN WINDS STREET.....E-13  
 O'CONNOR ROAD.....C-13  
 OLDE HICKORY TRAIL.....C-10  
 OLIVER LANE.....G-13  
 ORANGE BLOSSOM DRIVE.....A-11  
  
 PACKERLAND DRIVE.....I-11  
 PAMPERIN ROAD.....B-13  
 PARK RIDGE AVENUE.....I-11  
 PARKSIDE COURT.....H-11  
 PATRIOT PLACE.....F-12  
 PAWN DRIVE.....D-10  
 PINECREST ROAD.....A-9 to E-9  
 POELS ROAD.....D-11  
 PORTSIDE LANE.....C-12  
 POSEY COURT.....E-8  
 PRAIRIE FALCON TRAIL.....C-12  
 PRAIRIE GARDEN TRAIL.....B-12  
 PRAIRIE ROSE LANE.....D-9  
 PRAIRIE WIND COURT.....G-12  
 PRESERVATION WAY.....F-11  
 PRESTWICK PLACE.....F-12  
 PRIMROSE LANE.....D-10  
  
 QUEENS COURT.....H-10  
  
 RAINBOW COURT.....G-13  
 RED OAK STREET.....A-8  
 REDSTONE TRAIL.....C-12  
 REINHARD COURT.....H-14  
 REINHARD DRIVE.....H-14  
 RENNY'S WAY.....C-11  
 RHINE STREET.....F-11  
 RICHBOROUGH RD.....E-8  
 RIVER GROVE AVENUE.....H-12  
 RIVERDALE DRIVE.....G-10  
 RIVERIDGE LANE.....G-11  
 RIVERVIEW DR., N.....F-14 to E-15  
 RIVERVIEW DR., S.....F-11 to F-14  
 RIVERWOOD LANE.....F-11  
 ROBIN LANE.....H-12  
 ROCKWELL CT.....B-11  
 ROCKWELL ROAD.....B-12 to D-12  
 ROCKWOOD HEIGHTS.....G-11  
 ROGUE'S WAY.....D-10  
 ROLAND LANE.....H-15  
 ROLLA LANE.....D-10  
 ROSEWOOD STREET.....G-14  
 RUSSETT COURT.....C-13

SACHS COURT.....B-13  
 SALSCHIEDER COURT.....C-13  
 SANDGATE CASTLE DR.....E-8  
 SCHANOCK DRIVE.....H-14  
 SCOTNEY CASTLE COURT.....D-8  
 SEA WITCH ROAD.....E-13  
 SECURITY BOULEVARD.....F-10  
 SETTLERS ROW.....C-10  
 SEVERNDRROOG WAY.....E-8  
 SHADE TREE COURT.....D-11  
 SHADE TREE LN.....D-11 to D-13  
 SHALLOW CREEK COURT.....B-12  
 SHAWANO AVENUE.....A-4 to I-13  
 SHELDON COURT.....H-10  
 SHERWOOD STREET.....E-7  
 SHORE HEIGHTS COURT.....C-17  
 SHORE HEIGHTS ROAD.....C-17  
 SHOREVIEW COURT.....C-17  
 SILVER CLIFF COURT.....C-12  
 SILVER CLIFF TRAIL.....C-12  
 SNOWBIRD COURT.....B-11  
 SNOW BASIN COURT.....B-10  
 SNOW MASS COURT.....A-10  
 SOUTHERN CROSS ROAD.....D-13  
 SPEAKER COURT.....A-14  
 SPENCER STREET.....G-13  
 SPENCERS CROSSING.....B-5  
 SPRING GREEN COURT.....B-7  
 SPRING GREEN ROAD.....B-8  
 STARVIEW LANE.....C-12  
 STEAMBOAT SPRINGS RUN.....B-11  
 STILLWATER CT.....D-10  
 STOCKBURY COURT.....D-8  
 STOCKBURY STREET.....D-8  
 STONEFIELD TRAIL.....D-10  
 STONE MEADOWS TR.....C-11  
 STORDEUR DRIVE.....D-9  
 SUNRAY LANE.....C-10 to C-12  
 SUNRIDGE COURT.....E-9  
  
 TAYLOR ST., N.....H-14 to I-13  
 TAYLOR ST., S.....J-13  
 TELLURIDE TRAIL.....C-12  
 TESTAROSSA TRAIL.....C-10  
 TONY LANE.....G-13  
 TOWER DRIVE.....F-16  
 TROY STREET.....D-7  
 TULIP COURT.....E-11  
 TULIP LANE.....E-12  
 TURNBURY ROAD.....F-12  
  
 ULLMER ROAD.....H-12  
 UNITED DRIVE.....F-10  
  
 VALLEY BROOKE LANE.....C-8  
 VALLEY LANE.....F-14  
 VANGUARD WAY.....F-10  
 VELD AVENUE.....A-13 to H-16  
 VELD FRONTAGE ROAD, N.....F-15  
 VELD FRONTAGE ROAD, S.....F-15  
 VELSEN ROAD.....D-11  
 VIEW COURT, NORTH.....H-12  
 VIEW COURT, SOUTH.....H-12  
 VIEWPOINT ROAD.....H-12  
 VIKING COURT.....E-12  
 VILLAGE COURT.....G-14  
 VINCENT ROAD.....H-14  
  
 WARBLER DRIVE.....H-12  
 WARM MEADOWS DRIVE.....G-12  
 WEEPING WILLOW DRIVE.....A-11  
 WERY LANE.....C-14  
 WEST HILL DRIVE.....E-9  
 WEST LINE ROAD.....A-7  
 WHISPERING CREEK COURT.....G-12  
 WHISPERING WIND LANE.....G-12  
 WHISTABLE WAY.....D-8  
 WIETOR DRIVE.....E-15 to G-16  
 WILBERT HILL COURT.....C-8  
 WILLIQUETTE TERRACE.....E-11  
 WINDOVER COURT.....E-10  
 WINDOVER ROAD.....E-10  
 WINTER PARK COURT.....B-10  
 WOODALE AVENUE.....D-11 to D-15  
 WOODBERRY TERRACE.....A-12  
 WOODFIELD COURT.....G-12  
 WOODFIELD DRIVE.....G-12  
 WOODLAND ROAD.....E-6 to E-7  
 WOODMAN DRIVE.....H-13  
  
 YANKEE CLIPPER STREET.....E-13  
 YOLANDA CIRCLE.....G-12  
 ZUIDER ZEE ROAD.....E-11

Village Hall	2456 Glendale Avenue
Building/Zoning	434-4640
Clerk's Office	434-4640
Court	434-4669
Parks & Rec.	434-4640
Treasurer	434-4640
Utility Billing	434-4640
	
Public Works Facility	1336 Cornell Road
Engineering	434-4060
Forestry	434-4060
GIS	434-4060
Public Works	434-4060
Water/Sewer	
	
Public Safety	2456 Glendale Avenue
Rescue Squad Emergency	911
Fire Dept. Emergency	911
Fire Non-Emergency	434-4679